ROAD SAFETY

Quarterly Statistics – December 2019

TRANSPORT
ACCIDENT
COMMISSION

60 Brougham Street
Geelong Vic 3220
PO Box 742
Geelong Vic 3220
Ausdoc DX 216079 Geelong

Telephone 1300 654 329
STD Toll Free 1800 332 556
Fax: 03 9656 9300
www.tac.vic.gov.au
ABN 22 033 947 623

Contents

Status Report 4
Lives lost on Victorian roads 4
Injured claimants who were admitted to hospital within 7 days of accident, rolling 12 month to 30th June 2019 5
Lives lost: 12 months to 31st December 2019 6
Injured claimants who were admitted to hospital within 7 days of accident, 12 months to 30th June 2019 (claim acceptance date) 10
Lives Lost by Week (2014 to 2019) 12
The National Picture 13
Explanations and References 15
Useful Internet Sites 16
Victorian monthly lives lost since 1951 19

Notes about the data in this report

- All data provided in this report is the data most recently available at time of production. Fatality data are updated to the end of report month. A 6-month lag applies to TAC claims data.
- Reported data will have one extra day of exposure for leap years.
- Data is subject to revision as additional information about known accidents/claims is received, and as new accident/claim reports are received and processed.

Status Report

Lives lost on Victorian roads

- 266 people lost their lives year to date to the end of December 2019 on Victorian roads. This compares to 213 lives lost year to date to the end of December 2018 (an increase of 53).

Category	2019	2018	2017	2019 v 2018	2019 v 2017	5 Year Average
Lives Lost (to December)	**266**	**213**	**259**	**+53**	**+7**	**256**
per 10,000 veh	0.52	0.43	0.53	+0.09	-0.01	0.53
per 100,000 pop	4.03	3.30	4.10	+0.73	-0.07	4.10
Crashes (Rolling 12 Month Total)						
Fatal crashes (to December)	**248**	**202**	**240**	**+46**	**+8**	**239**
per 10,000 veh	0.49	0.41	0.50	+0.08	-0.01	0.50
per 100,000 pop	3.76	3.13	3.80	+0.63	-0.04	3.83

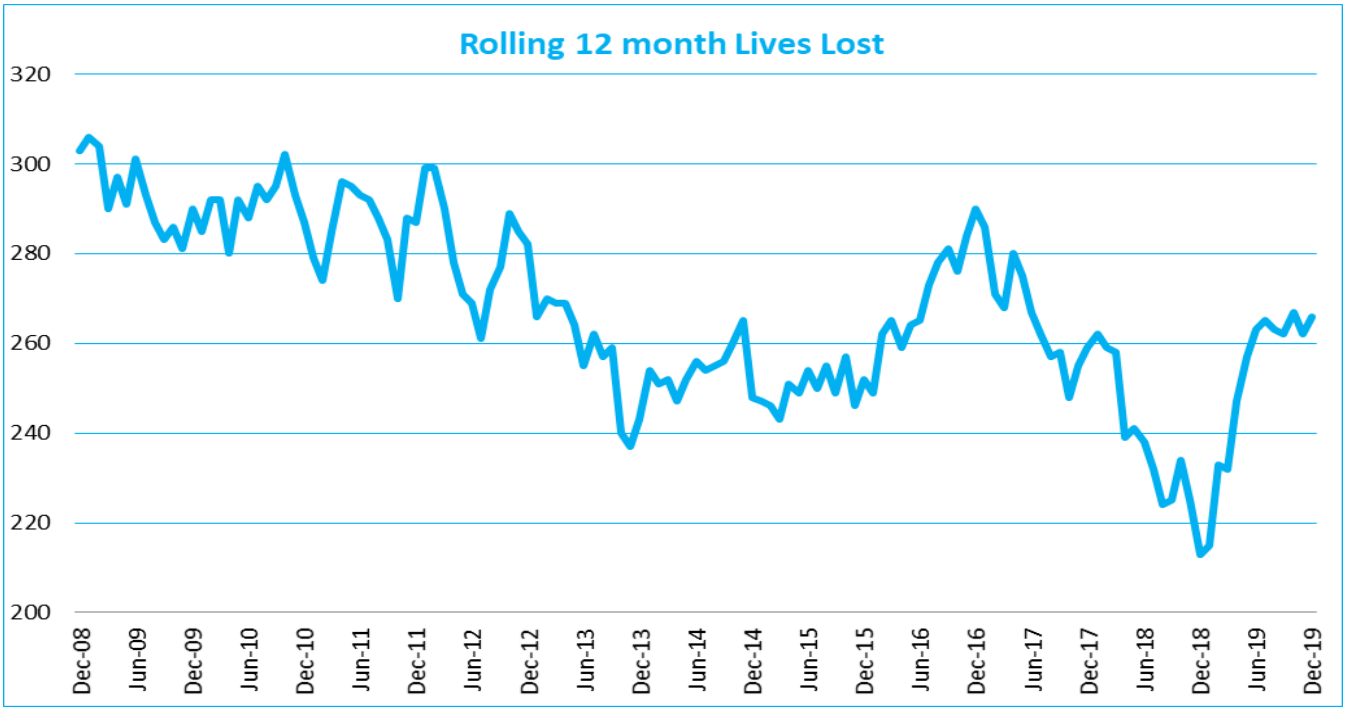

Victoria – Lives Lost, rolling 12 months total

Injured claimants who were admitted to hospital within 7 days of accident, rolling 12 month to 30th June 2019

Category	2019	2018	2017	2019 v 2018		2019 v 2017		5 Year Average
Claims involving hospitalisation over 14 days (Rolling 12 Month Total)								
Claims (to June)	**868**	**923**	**959**	**-55.0**	**(-6%)**	**-91**	**(-9%)**	**934**
per 100,000 pop	13.3	14.4	15.2	-1.1	(-8%)	-1.9	(-13%)	15.3
per 10,000 veh	1.7	1.9	2.0	-0.2	(-11%)	-0.3	(-15%)	2.0
All claims involving hospitalisation (Rolling 12 Month Total)								
Claims (to June)	**7,855**	**7,959**	**7,495**	**-104**	**(-1%)**	**+360**	**(+5%)**	**7,216**
per 100,000 pop	120.3	124.5	119.0	-3.9	(-3%)	+1.6	(+1%)	114.1
per 10,000 veh	15.6	16.2	15.7	-0.6	(-4%)	-0.1	(-1%)	14.8

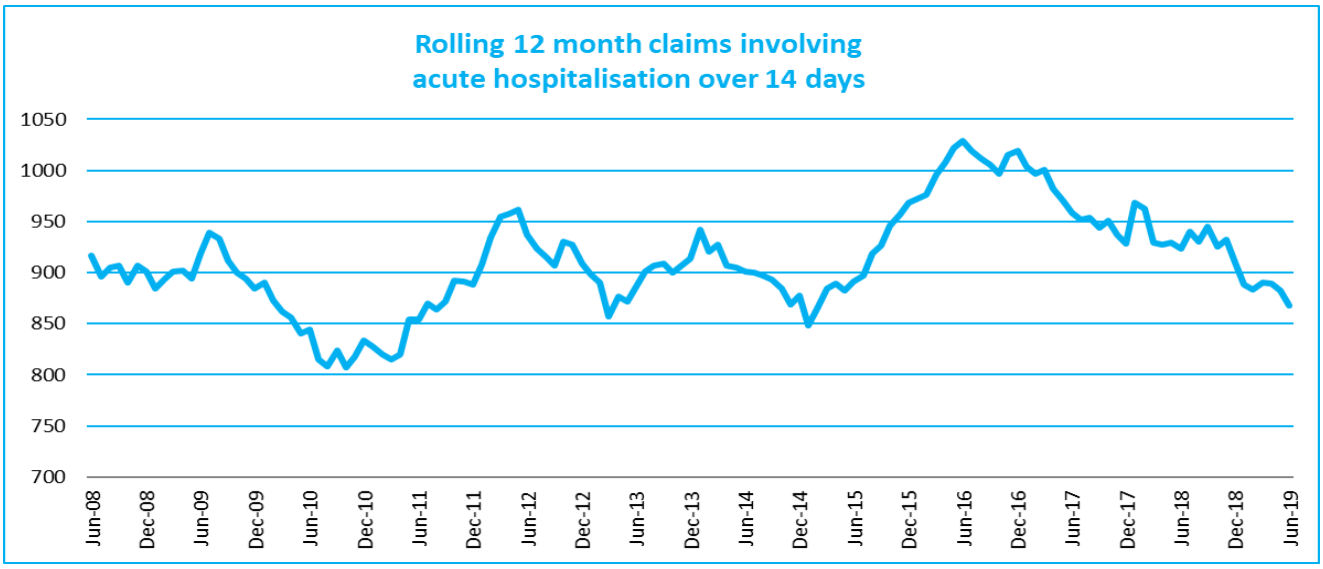

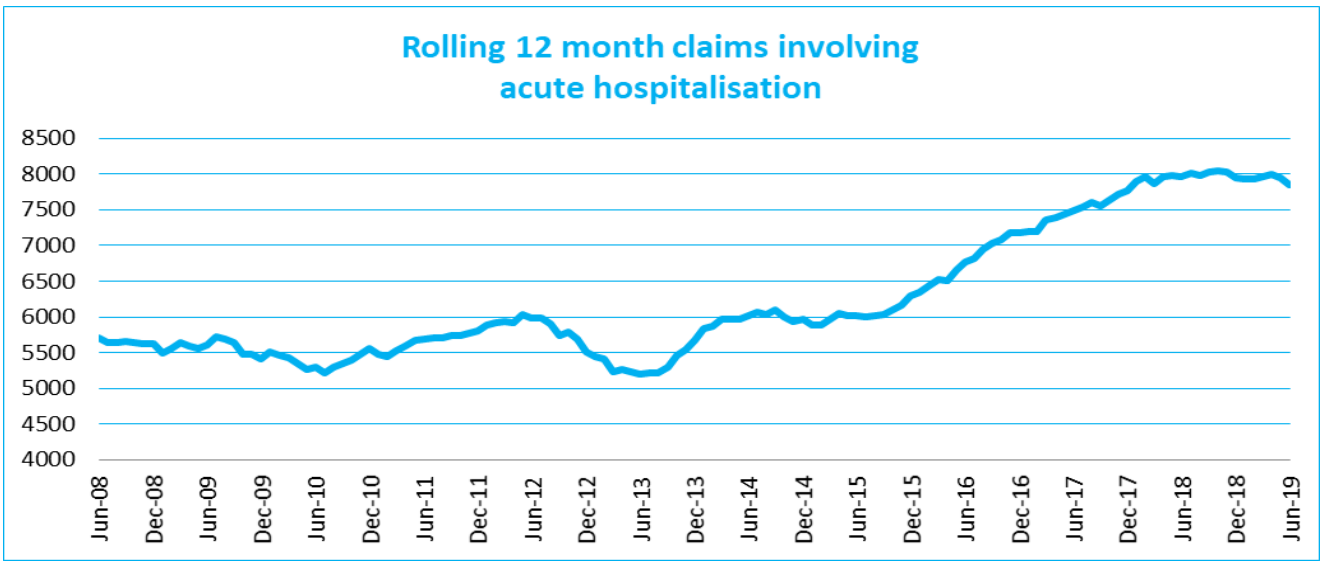

Lives lost: 12 months to 31st December 2019

Category	2019	2018	2017	2019 v 2018	2019 v 2017	5 Year Average
Overview						
Lives Lost	266	213	259	+53	+7	256
Fatal Crashes	248	202	240	+46	+8	239
Sex						
Female	68	59	69	+9	-1	70
Male	198	154	190	+44	+8	186
Road user						
Bicyclist	11	7	12	+4	-1	10
Driver	114	98	130	+16	-16	123
Motorcyclist	44	38	38	+6	+6	41
Passenger	48	33	48	+15	0	44
Pedestrian	49	37	31	+12	+18	38
Location						
Melbourne	119	104	103	+15	+16	116
Rural Victoria	147	109	156	+38	-9	140
Age group						
0-4	1	1	2		-1	2
5-15	6	8	3	-2	+3	5
16-17	6	1	5	+5	+1	7
18-20	24	12	21	+12	+3	20
21-25	26	16	27	+10	-1	23
26-29	20	16	15	+4	+5	20
30-39	33	39	37	-6	-4	36
40-49	28	20	42	+8	-14	36
50-59	30	30	28		+2	30
60-69	36	27	26	+9	+10	28
70+	56	42	53	+14	+3	49
Accident Type						
Intersection						
Adjacent direction	30	28	36	+2	-6	31
Opposing direction	9	6	11	+3	-2	9
Mid-block/other						
Head on	42	28	39	+14	+3	42
Same direction	19	16	22	+3	-3	18
Manoeuvre/o'taking	17	11	13	+6	+4	14
On path	4	2	6	+2	-2	5
Single vehicle	89	80	96	+9	-7	95
Other (incl peds)	56	40	35	+16	+21	42

Lives Lost: 12 months to 31st December 2019 – Continued

Category	2019	2018	2017	5 Year Average	Category	2019	2018	2017	5 Year Average
Local Government Area					**Local Government Area**				
ALPINE	2	4	0	1	MANSFIELD	1	2	2	2
ARARAT	3	1	1	2	MARIBYRNONG	2	3	6	3
BALLARAT	2	3	4	4	MAROONDAH	4	3	1	2
BANYULE	1	2	3	2	MELBOURNE	2	2	4	4
BASS COAST	3	0	3	2	MELTON	4	6	4	5
BAW BAW	4	4	2	3	MILDURA	7	2	1	2
BAYSIDE	0	2	5	3	MITCHELL	2	1	5	4
BENALLA	0	3	5	2	MOIRA	4	3	8	5
BOROONDARA	3	4	1	3	MONASH	10	4	7	4
BRIMBANK	10	6	4	7	MOONEE VALLEY	0	4	1	3
BULOKE	2	0	2	1	MOORABOOL	7	1	6	3
CAMPASPE	3	2	6	4	MORELAND	3	3	0	3
CARDINIA	3	7	6	7	MORNINGTON PENINSULA	12	2	4	7
CASEY	6	4	8	6	MOUNT ALEXANDER	2	3	2	2
CENTRAL GOLDFIELDS	2	0	1	1	MOYNE	2	1	2	2
COLAC-OTWAY	3	4	5	4	MURRINDINDI	4	4	5	6
CORANGAMITE	4	1	3	4	NILLUMBIK	1	3	0	2
DAREBIN	3	1	4	2	NORTHERN GRAMPIANS	1	7	2	3
EAST GIPPSLAND	2	5	9	7	PORT PHILLIP	1	0	2	1
FRANKSTON	6	3	4	3	PYRENEES	2	1	6	2
GANNAWARRA	1	3	3	2	QUEENSCLIFFE	0	0	0	0
GLEN EIRA	3	0	1	1	SOUTH GIPPSLAND	5	7	3	5
GLENELG	3	3	3	4	SOUTHERN GRAMPIANS	2	1	3	2
GOLDEN PLAINS	5	2	6	3	STONNINGTON	1	4	1	3
GREATER BENDIGO	8	6	6	5	STRATHBOGIE	1	1	4	3
GREATER DANDENONG	5	2	7	4	SURF COAST	0	2	2	3
GREATER GEELONG	13	5	7	7	SWAN HILL	3	1	2	2
GREATER SHEPPARTON	7	4	8	6	TOWONG	4	0	2	1
HEPBURN	4	4	2	3	WANGARATTA	0	2	4	3
HINDMARSH	0	0	0	1	WARRNAMBOOL	0	2	0	1
HORSHAM	5	2	1	2	WEST WIMMERA	3	0	0	0
HUME	9	8	1	5	WHITEHORSE	1	1	3	3
INDIGO	1	3	1	4	WHITTLESEA	3	3	3	4
KINGSTON	5	3	5	4	WODONGA	1	0	1	2
KNOX	1	7	1	5	WYNDHAM	8	4	6	6
LATROBE	4	4	5	4	YARRA	1	1	1	1
LODDON	4	1	1	1	YARRA RANGES	9	7	7	7
MACEDON RANGES	7	1	4	4	YARRIAMBIACK	1	0	1	1
MANNINGHAM	2	3	2	2					

Injured claimants who were admitted to hospital within 7 days of the accident with a hospital stay of more than 14 days, 12 months to 30th June 2019 (claim acceptance date)

Category	2019	2018	2017	2019 v 2018		2019 v 2017		5 Year Average
Overview								
Claims	868	923	959	-55	-6%	-91	-9%	934
Sex								
Female	355	361	401	-6	-2%	-46	-11%	385
Male	513	562	558	-49	-9%	-45	-8%	549
Road user								
Bicyclist	28	36	33	-8	-22%	-5	-15%	36
Driver	322	331	360	-9	-3%	-38	-11%	349
Motorcyclist	180	189	183	-9	-5%	-3	-2%	181
Passenger	127	136	135	-9	-7%	-8	-6%	139
Pedestrian	178	194	215	-16	-8%	-37	-17%	196
Train/Tram	11	11	10		0%	+1	10%	10
Location								
Melbourne	508	556	586	-48	-9%	-78	-13%	580
Rural Victoria	299	290	333	+9	3%	-34	-10%	304
Age group								
0-4	0	4	5	-4	-100%	-5	-100%	3
5-15	1	7	10	-6	-86%	-9	-90%	11
16-17	15	9	15	+6	67%	0	0%	13
18-20	45	33	57	+12	36%	-12	-21%	48
21-25	71	94	89	-23	-24%	-18	-20%	84
26-29	50	61	47	-11	-18%	3	6%	54
30-39	102	113	132	-11	-10%	-30	-23%	118
40-49	99	105	116	-6	-6%	-17	-15%	109
50-59	124	122	120	+2	2%	4	3%	118
60-69	99	118	120	-19	-16%	-21	-18%	113
70+	262	257	248	+5	2%	14	6%	264
Accident Type								
Intersection								
Adjacent direction	909	780	884	+129	17%	+25	3%	841
Opposing direction	521	455	573	+66	15%	-52	-9%	528
Mid-block/other								
Head on	307	297	353	+10	3%	-46	-13%	321
Same direction	1,003	795	1,062	+208	26%	-59	-6%	961
Manoeuvre/o'taking	325	321	367	+4	1%	-42	-11%	352
On path	215	220	277	-5	-2%	-62	-22%	265
Single vehicle	1,343	1,330	1,646	+13	1%	-303	-18%	1,569
Other (incl peds)	3,232	3,761	2,333	-529	-14%	+899	39%	2,379

Note: excludes rejected claims and claims for interstate crashes.

Injured claimants who were admitted to hospital within 7 days of the accident with a hospital stay of more than 14 days, 12 months to 30th June 2019 (claim acceptance date) – Continued

Category	2019	2018	2017	5 Year Average	Category	2019	2018	2017	5 Year Average
Local Government Area					**Local Government Area**				
ALPINE	6	5	5	3	MANSFIELD	4	8	12	6
ARARAT	3	1	3	4	MARIBYRNONG	7	19	11	11
BALLARAT	18	9	16	13	MAROONDAH	7	7	9	6
BANYULE	11	12	9	9	MELBOURNE	26	44	30	32
BASS COAST	12	5	5	7	MELTON	7	12	8	12
BAW BAW	7	11	10	8	MILDURA	8	7	8	6
BAYSIDE	11	7	13	8	MITCHELL	9	8	11	8
BENALLA	3	7	3	4	MOIRA	7	14	10	8
BOROONDARA	16	12	14	16	MONASH	22	19	23	20
BRIMBANK	20	18	25	24	MOONEE VALLEY	11	19	13	17
BULOKE	5	1	0	3	MOORABOOL	3	9	10	9
CAMPASPE	6	4	14	7	MORELAND	28	27	31	26
CARDINIA	13	14	20	14	MORNINGTON PENINSULA	19	21	26	23
CASEY	22	29	31	29	MOUNT ALEXANDER	2	3	0	3
CENTRAL GOLDFIELDS	6	3	1	2	MOYNE	6	7	4	3
COLAC-OTWAY	6	7	8	8	MURRINDINDI	4	16	13	12
CORANGAMITE	2	11	7	5	NILLUMBIK	10	4	6	6
DAREBIN	16	17	26	18	NORTHERN GRAMPIANS	0	8	5	4
EAST GIPPSLAND	12	7	16	9	PORT PHILLIP	7	13	15	15
FRANKSTON	7	17	19	14	PYRENEES	4	0	1	2
GANNAWARRA	2	2	2	2	QUEENSCLIFFE	2	1	0	0
GLEN EIRA	20	15	9	13	SOUTH GIPPSLAND	5	7	9	8
GLENELG	4	3	4	4	SOUTHERN GRAMPIANS	4	3	2	3
GOLDEN PLAINS	4	2	6	5	STONNINGTON	12	13	12	13
GREATER BENDIGO	20	22	16	14	STRATHBOGIE	3	2	6	6
GREATER DANDENONG	29	18	24	21	SURF COAST	2	7	8	5
GREATER GEELONG	33	28	28	23	SWAN HILL	5	4	4	4
GREATER SHEPPARTON	10	14	22	14	TOWONG	4	5	1	2
HEPBURN	5	3	2	3	WANGARATTA	5	2	7	5
HINDMARSH	0	0	5	1	WARRNAMBOOL	4	2	4	3
HOBSONS BAY	7	6	10	8	WELLINGTON	9	6	15	8
HORSHAM	5	4	1	3	WEST WIMMERA	1	0	2	1
HUME	27	24	30	26	WHITEHORSE	23	24	23	18
INDIGO	3	4	3	4	WHITTLESEA	28	21	31	23
KINGSTON	19	18	14	17	WODONGA	3	4	1	4
KNOX	19	20	18	16	WYNDHAM	17	19	27	23
LATROBE	16	8	6	9	YARRA	15	11	12	12
LODDON	3	0	1	1	YARRA RANGES	24	34	30	31
MACEDON RANGES	11	5	15	11	YARRIAMBIACK	3	1	1	1
MANNINGHAM	8	22	17	13					

Note: excludes rejected claims and claims for interstate crashes

Injured claimants who were admitted to hospital within 7 days of accident, 12 months to 30th June 2019 (claim acceptance date)

Category	2019	2018	2017	2019 v 2018		2019 v 2017		5 Year Average
Overview								
Claims	7,855	7,959	7,495	-104	-1%	+360	5%	7,216
Sex								
Female	3,396	3,438	3,265	-42	-1%	+131	4%	3,130
Male	4,448	4,512	4,222	-64	-1%	+226	5%	4,076
Road user								
Bicyclist	513	547	433	-34	-6%	+80	18%	463
Driver	3,867	3,713	3,638	+154	4%	+229	6%	3,414
Motorcyclist	1,366	1,356	1,232	+10	1%	+134	11%	1,239
Passenger	1,119	1,139	1,065	-20	-2%	+54	5%	1,095
Pedestrian	714	822	772	-108	-13%	-58	-8%	723
Train/Tram	36	51	53	-15	-29%	-17	-32%	39
Location								
Melbourne	4,770	4,543	4,749	+227	5%	+21	0%	4,529
Rural Victoria	2,247	2,197	2,215	+50	2%	+32	1%	2,064
Age group								
0-4	39	71	59	-32	-45%	-20	-34%	53
5-15	129	235	198	-106	-45%	-69	-35%	203
16-17	136	135	114	+1	1%	+22	19%	123
18-20	615	558	546	+57	10%	+69	13%	540
21-25	994	1,012	947	-18	-2%	+47	5%	897
26-29	639	695	650	-56	-8%	-11	-2%	611
30-39	1,281	1,274	1,210	+7	1%	+71	6%	1,156
40-49	1,045	1,143	1,126	-98	-9%	-81	-7%	1,035
50-59	1,066	1,090	974	-24	-2%	+92	9%	946
60-69	784	777	705	+7	1%	+79	11%	697
70+	1,127	969	966	+158	16%	+161	17%	955
Accident Type								
Intersection								
Adjacent direction	909	780	884	+129	17%	+25	3%	841
Opposing direction	521	455	573	+66	15%	-52	-9%	528
Mid-block/other								
Head on	307	297	353	+10	3%	-46	-13%	321
Same direction	1,003	795	1,062	+208	26%	-59	-6%	961
Manoeuvre/o'taking	325	321	367	+4	1%	-42	-11%	352
On path	215	220	277	-5	-2%	-62	-22%	265
Single vehicle	1,343	1,330	1,646	+13	1%	-303	-18%	1,569
Other (incl peds)	3,232	3,761	2,333	-529	-14%	+899	39%	2,379

Note: excludes rejected claims and claims for interstate crashes

Injured claimants who were admitted to hospital within 7 days of accident, 12 months to 30th June 2019 (claim acceptance date) – Continued

Category	2019	2018	2017	5 Year Average	Category	2019	2018	2017	5 Year Average
Local Government Area					**Local Government Area**				
ALPINE	32	29	27	24	MANSFIELD	35	41	37	32
ARARAT	16	9	22	16	MARIBYRNONG	96	95	88	71
BALLARAT	106	72	104	78	MAROONDAH	77	57	64	53
BANYULE	73	65	56	54	MELBOURNE	275	319	313	267
BASS COAST	51	46	26	41	MELTON	82	72	90	72
BAW BAW	53	54	54	48	MILDURA	29	21	25	25
BAYSIDE	97	77	85	74	MITCHELL	65	68	88	62
BENALLA	29	17	23	19	MOIRA	28	41	41	34
BOROONDARA	144	146	138	122	MONASH	185	200	214	181
BRIMBANK	164	175	158	135	MOONEE VALLEY	141	139	127	118
BULOKE	15	2	11	8	MOORABOOL	56	55	50	44
CAMPASPE	46	42	55	41	MORELAND	184	198	185	153
CARDINIA	108	128	138	116	MORNINGTON PENINSULA	190	162	196	151
CASEY	344	309	355	283	MOUNT ALEXANDER	25	22	17	22
CENTRAL GOLDFIELDS	24	15	20	13	MOYNE	34	48	23	23
COLAC-OTWAY	47	81	61	48	MURRINDINDI	57	56	73	55
CORANGAMITE	31	40	46	29	NILLUMBIK	44	36	39	36
DAREBIN	114	96	131	94	NORTHERN GRAMPIANS	16	39	17	21
EAST GIPPSLAND	53	56	73	54	PORT PHILLIP	159	149	147	134
FRANKSTON	149	142	142	122	PYRENEES	18	7	12	10
GANNAWARRA	11	8	10	10	QUEENSCLIFFE	10	7	2	2
GLEN EIRA	138	124	123	107	SOUTH GIPPSLAND	42	41	45	37
GLENELG	19	30	21	20	SOUTHERN GRAMPIANS	16	21	14	20
GOLDEN PLAINS	41	50	55	39	STONNINGTON	149	133	122	127
GREATER BENDIGO	117	141	117	102	STRATHBOGIE	34	32	35	33
GREATER DANDENONG	308	220	266	230	SURF COAST	65	70	60	48
GREATER GEELONG	449	431	360	269	SWAN HILL	21	14	19	17
GREATER SHEPPARTON	82	89	120	85	TOWONG	17	24	14	16
HEPBURN	33	25	28	25	WANGARATTA	38	30	29	31
HINDMARSH	21	6	12	8	WARRNAMBOOL	28	30	31	23
HOBSONS BAY	80	79	75	64	WELLINGTON	82	53	74	63
HORSHAM	20	31	25	22	WEST WIMMERA	1	7	10	5
HUME	249	245	254	203	WHITEHORSE	153	145	173	116
INDIGO	24	20	29	20	WHITTLESEA	227	219	242	172
KINGSTON	133	122	126	124	WODONGA	19	27	24	24
KNOX	146	130	154	117	WYNDHAM	192	174	159	146
LATROBE	90	59	73	54	YARRA	117	101	121	104
LODDON	18	9	8	11	YARRA RANGES	163	193	169	161
MACEDON RANGES	77	67	90	65	YARRIAMBIACK	6	13	5	6
MANNINGHAM	89	93	99	76					

Note: excludes rejected claims and claims for interstate crashes

Lives Lost by Week (2014 to 2019)

Week Ending	2014	2015	2016	2017	2018	2019	Cumulative 2019	12 Month Moving Total
6-Jan	0	3	2	2	6	0	0	207
13-Jan	7	7	4	5	4	5	5	208
20-Jan	5	5	3	4	3	3	8	208
27-Jan	9	2	9	5	2	8	16	214
3-Feb	6	10	5	3	6	8	24	216
10-Feb	6	4	11	3	2	8	32	222
17-Feb	7	7	6	5	6	10	42	226
24-Feb	1	3	8	5	5	7	49	228
3-Mar	6	4	7	4	4	8	57	232
10-Mar	10	8	11	3	7	1	58	226
17-Mar	2	7	7	6	4	6	64	228
24-Mar	4	1	4	7	4	5	69	229
31-Mar	8	5	2	5	3	6	75	232
7-Apr	5	5	0	7	2	4	79	234
14-Apr	5	4	3	9	0	9	88	243
21-Apr	2	6	7	9	3	6	94	246
28-Apr	2	7	3	2	3	4	98	247
5-May	3	2	7	5	10	6	104	243
12-May	4	7	5	7	6	8	112	245
19-May	4	3	6	3	3	8	120	250
26-May	7	5	6	2	5	6	126	251
2-Jun	6	4	6	5	0	7	133	258
9-Jun	2	5	3	3	3	5	138	260
16-Jun	2	5	6	2	7	2	140	255
23-Jun	3	3	5	6	0	4	144	259
30-Jun	9	9	8	4	2	5	149	262
7-Jul	6	7	2	7	1	7	156	268
14-Jul	6	1	5	4	4	2	158	266
21-Jul	3	3	6	8	6	4	162	264
28-Jul	4	2	10	2	3	4	166	265
4-Aug	4	6	6	1	5	2	168	262
11-Aug	5	5	6	9	2	4	172	264
18-Aug	6	12	5	8	3	4	176	265
25-Aug	4	3	10	2	7	4	180	262
1-Sep	6	5	7	7	2	3	183	263
8-Sep	6	2	3	7	4	4	187	263
15-Sep	4	3	4	4	7	4	191	260
22-Sep	5	3	3	3	3	6	197	263
29-Sep	2	6	7	3	5	2	199	260
6-Oct	4	5	1	2	5	5	204	260
13-Oct	8	5	6	5	5	6	210	261
20-Oct	0	6	3	5	1	6	216	266
27-Oct	8	8	9	0	7	4	220	263
3-Nov	2	4	3	3	7	8	228	264
10-Nov	5	4	7	10	1	4	232	267
17-Nov	9	4	4	5	6	4	236	265
24-Nov	1	3	9	6	9	5	241	261
1-Dec	12	5	5	8	3	4	245	262
8-Dec	5	8	7	5	2	4	249	264
15-Dec	3	2	6	6	5	6	255	265
22-Dec	2	2	4	8	5	7	262	267
29-Dec	3	6	6	9	4	1	263	264
31-Dec	0	1	2	1	1	3	266	480
Total	**248**	**252**	**290**	**259**	**213**	**266**		

The National Picture

State	Lives Lost (12 months to December)					
	2019	2018	2017	2016	2019 v 2018	
NSW	355	347	389	380	+8	(+2%)
VIC	266	213	259	290	+53	(+25%)
QLD	218	245	247	251	-27	(-11%)
SA	114	80	100	86	+34	(+43%)
WA	163	159	161	196	+4	(+3%)
TAS	32	33	34	36	-1	(-3%)
NT	35	50	31	45	-15	(-30%)
ACT	6	9	5	11	-3	(-33%)
AUST TOTAL	1,189	1,136	1,226	1,295	+53	(+5%)
AUST minus VIC	923	923	967	1,005		(0%)

State	Lives Lost per 10,000 registered vehicles (12 months to December)			Fatalities per 100,000 population (12 months to December)		
	2019	2018	2017	2019	2018	2017
NSW	0.62	0.61	0.70	4.39	4.34	4.94
VIC	0.52	0.43	0.53	4.03	3.30	4.10
QLD	0.52	0.60	0.62	4.28	4.89	5.01
SA	0.79	0.56	0.72	6.51	4.61	5.80
WA	0.72	0.71	0.72	6.22	6.13	6.25
TAS	0.64	0.68	0.72	5.99	6.25	6.51
NT	2.17	3.08	2.01	14.24	20.22	12.52
ACT	0.19	0.29	0.17	1.41	2.14	1.21
AUST TOTAL	0.61	0.59	0.65	4.69	4.55	4.98
AUST minus VIC	0.63	0.64	0.69	4.92	4.98	5.29

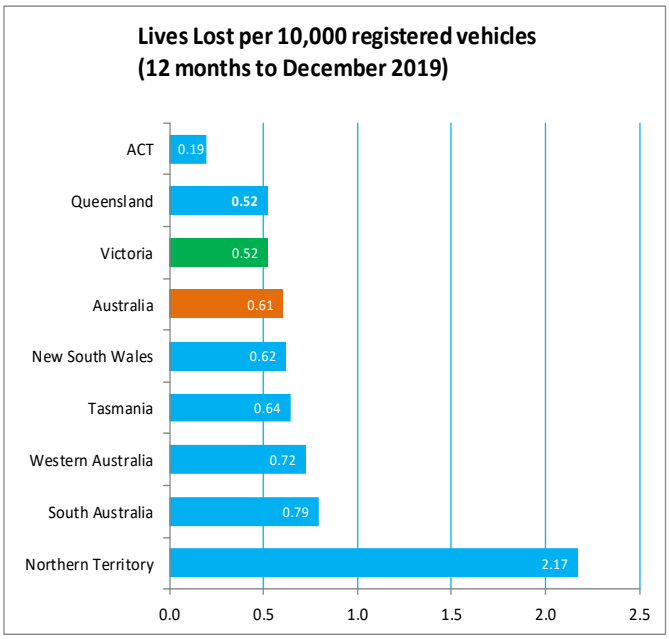

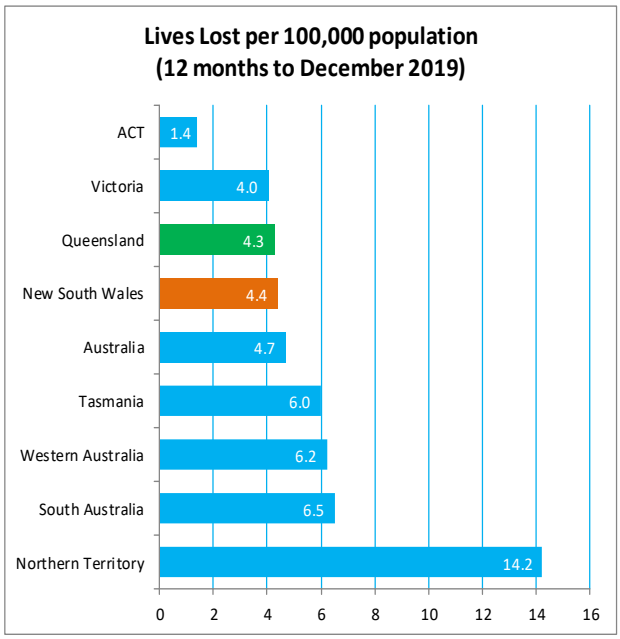

Booze Bus Random Breath Testing

Booze-bus Random Breath Tests (12 months to September 2019 vs previous 12 months)

	2019	2018	2017	2019 v 2018		2019 v 2017	
Melbourne	1,160,944	1,229,731	1,061,830	-68787	(-6%)	+99114	(+9%)
Country	132,760	132,705	143,540	+55	(+0%)	-10780	(-8%)
Vic Total	1,293,704	1,362,436	1,205,370	-68732	(-5%)	+88334	(+7%)

Booze Bus Random Breath Testing (12 months to September 2019 (monthly totals)

	2018			2019								
	Oct	Nov	Dec	Jan	Feb	Mar	Apr	May	Jun	Jul	Aug	Sep
Melbourne	113,012	93,870	102,860	112,856	85,590	88,945	79,988	84,478	101,799	98,380	102,592	96,574
Country	8,008	11,494	11,238	10,084	9,107	9,829	19,119	14,068	10,318	5,826	11,098	12,571
Vic Total	121,020	105,364	114,098	122,940	94,697	98,774	99,107	98,546	112,117	104,206	113,690	109,145

Random Drug Testing

Random Drug Tests (12 months to September 2019 vs previous 12 months)

	2019	2018	2017	2019 v 2018		2019 v 2017	
Victoria	173,510	104,206	101,269	+69,304	(+67%)	+72241	(+71%)

12 months to September 2019 (monthly totals)

	2019			2019								
	Oct	Nov	Dec	Jan	Feb	Mar	Apr	May	Jun	Jul	Aug	Sep
Victoria	9,769	10,709	12,604	12,961	12,131	15,234	17,337	19,571	15,441	13,817	18,692	15,244

Mobile Safety Camera Data

Speed Infringements Issued from Mobile Cameras (monthly totals) **Monthly Average = 29,641**

2019											
Jan	Feb	Mar	Apr	May	Jun	Jul	Aug	Sep	Oct	Nov	Dec
31,879	31,592	28,201	31,098	33,847	27,636	32,116	31,545	26,050	31,401	24,187	26,143

Excessive Speed Infringements (ESI) Issued from Mobile Cameras (monthly totals) **Monthly Average = 240**

2019											
Jan	Feb	Mar	Apr	May	Jun	Jul	Aug	Sep	Oct	Nov	Dec
246	258	220	264	261	216	263	291	201	280	192	192

Notes: An ESI is defined as 25km/h over the speed limit except in a 110km/h zone where it is 20km/h over the limit.

Explanations and References

LGA: Local Government Areas. Crash locations for acute hospitalised claims are assigned to LGA's based on the crash postcode recorded by Victoria Police. Crash locations for fatal crashes are coded exactly to an LGA by Victoria Police.

Claimants: Refers to people injured in transport accidents who have an accepted claim with the TAC.

Hospitalisation: refers to all hospital admission that occurred within 7 days of accident.

Useful Internet Sites

TAC Sites

- TAC Safety (Road Safety) www.tacsafety.com.au
- TAC How safe is your car www.howsafeisyourcar.com.au
- TAC How safe is your first car www.howsafeisyourfirstcar.com.au
- TAC Motorcycle Safety Website www.spokes.com.au
- TAC Corporate site www.tac.vic.gov.au
- Drivesmart www.drivesmart.vic.gov.au
- Ridesmart www.ridesmartonline.com.au

Victorian Sites:

- VicRoads www.vicroads.vic.gov.au
- Victoria Police www.police.vic.gov.au
- Parliamentary Road Safety Committee https://www.parliament.vic.gov.au/57th-parliament/rsc
- RACV www.racv.com.au
- Monash University Accident Research Centre www.monash.edu.au/muarc
- Cameras Save Lives www.camerassavelives.vic.gov.au
- VicRoads Learner Driver Site www.lsite.vicroads.vic.gov.au/Learners
- Road Safety Education Victoria www.roadsafetyeducation.vic.gov.au

National and Interstate Sites:

- ARRB Transport Research www.arrb.com.au
- Australian Transport Safety Bureau www.atsb.gov.au
- Motor Accidents Authority (NSW) www.maa.nsw.gov.au
- Motor Accidents Insurance Board (TAS) www.maib.tas.gov.au
- Motor Accident Commission, Allianz (SA) www.mac.sa.gov.au
- Motor Accidents Compensation, TIO, (NT) www.tiofi.com.au/mac
- Insurance Commission of Western Australia www.icwa.wa.gov.au
- Motor Accident Insurance Commission (QLD) www.maic.qld.gov.au

International Sites:

- National Highway Traffic Safety Admin (USA) www.nhtsa.dot.gov
- Swedish Road and Transport Institute (VTI) www.vti.se
- SWOV Institute for Road Safety Research www.swov.nl

Related Sites:

- Alcohol and Drug Foundation www.adf.org.au

Figures

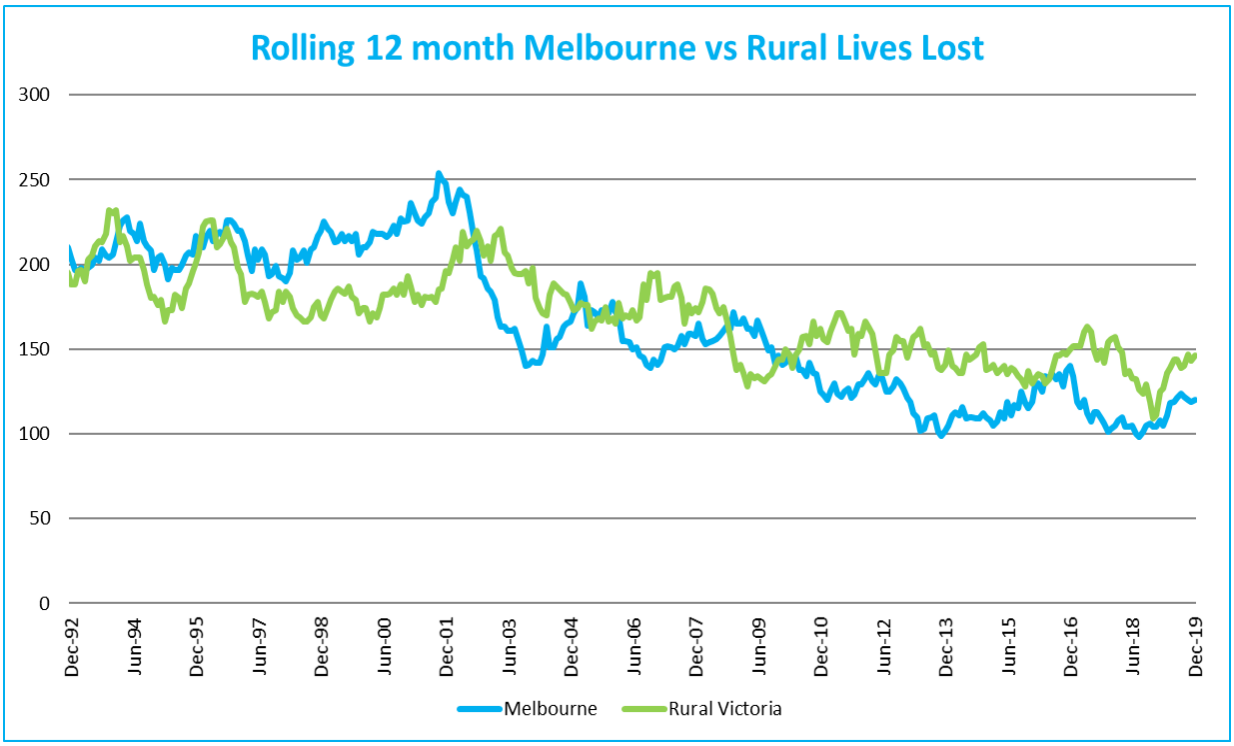

Graph 1a – Melbourne/Rural lives lost

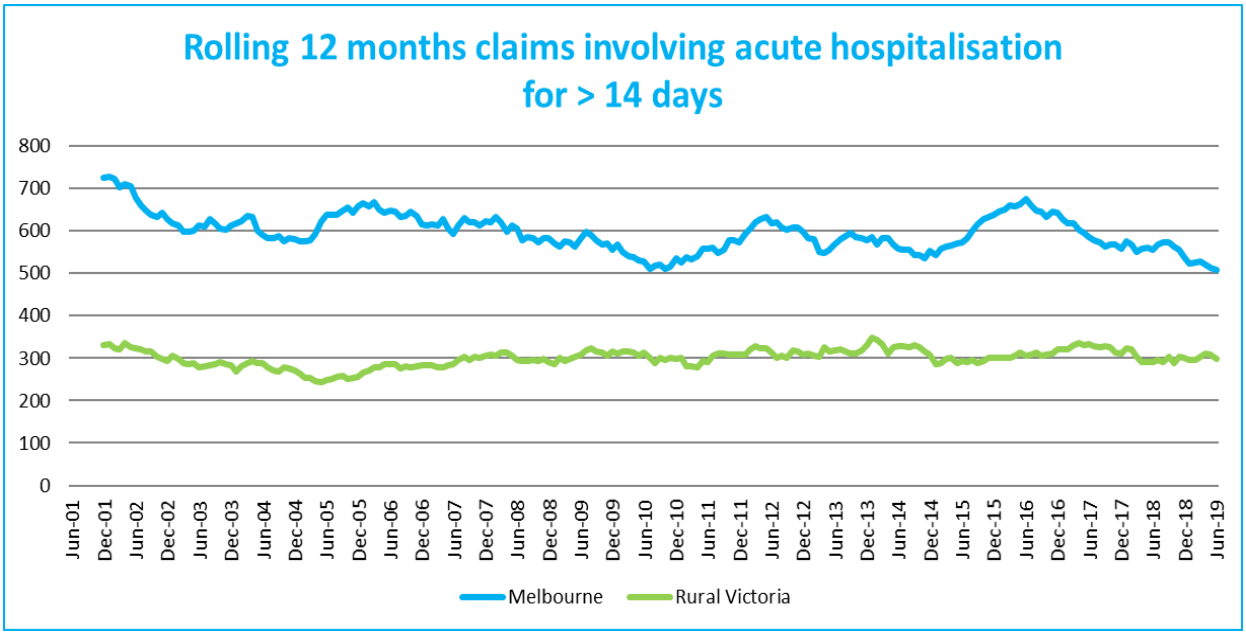

Graph 1b – Melbourne/Rural claims involving an acute hospital admission

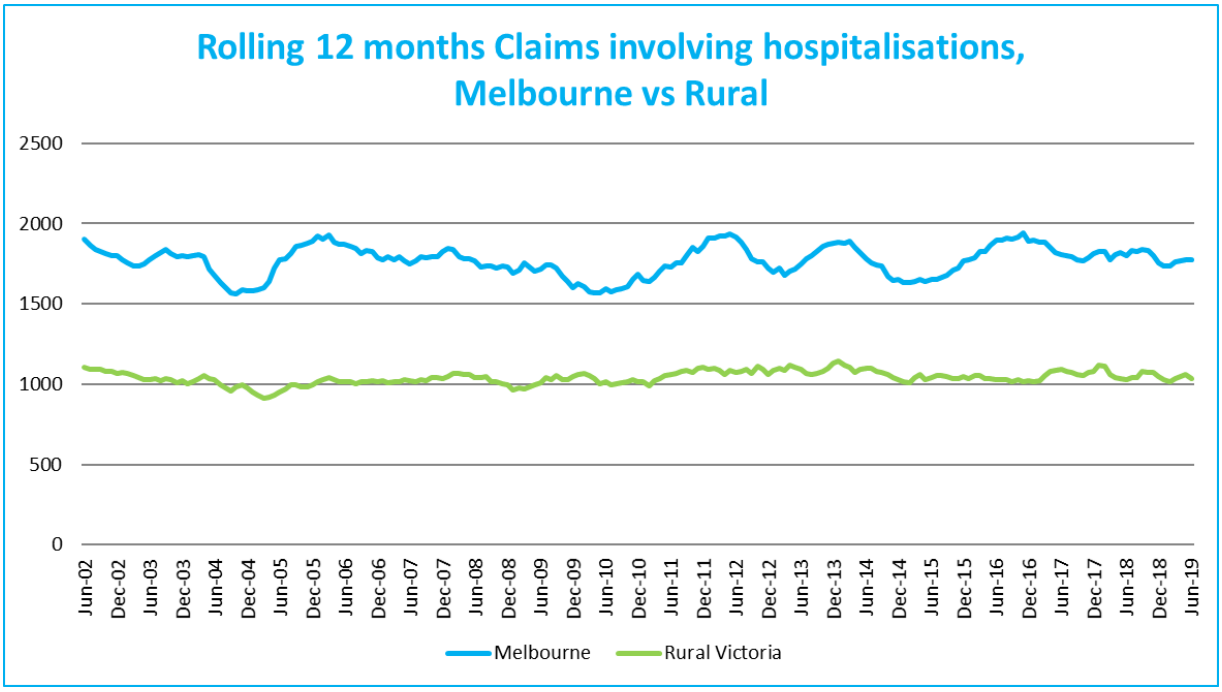

Graph 1c – Melbourne/Rural Claims involving hospital admission greater than 14 days

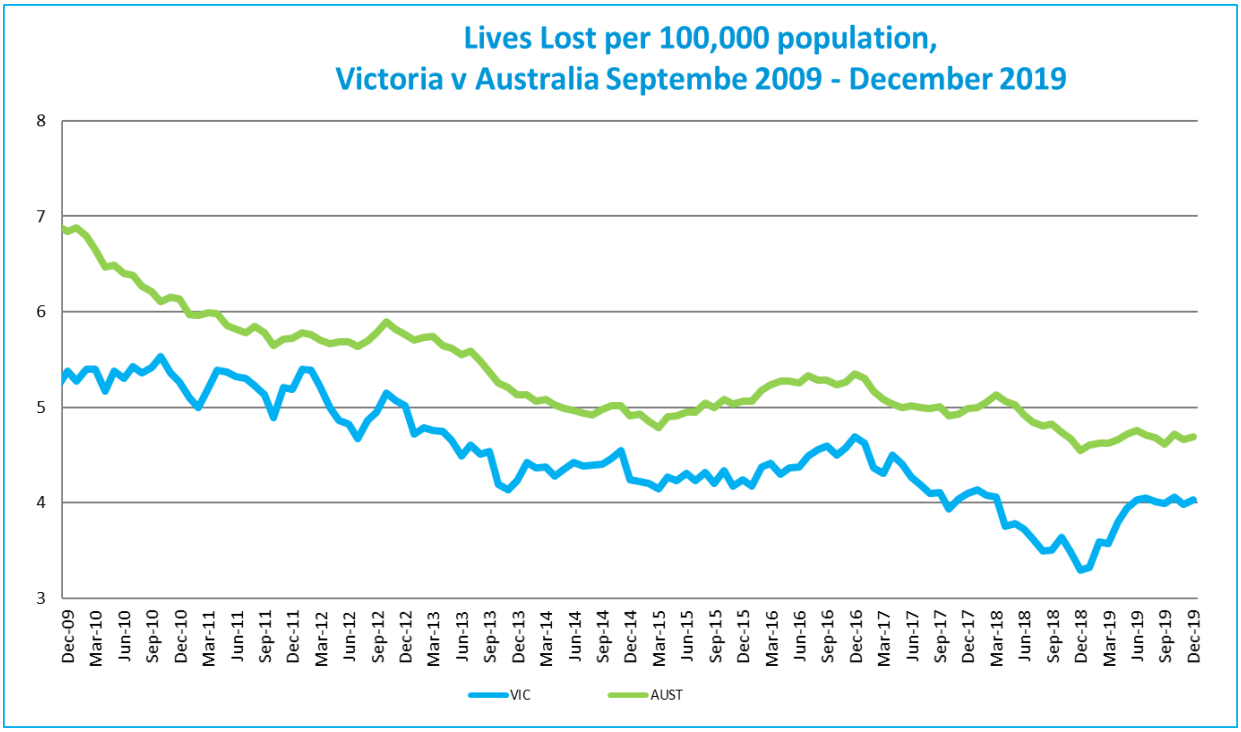

Graph 1d – Victoria/Australia lives lost per 100,000 population

Victorian monthly lives lost since 1951

Year	Jan	Feb	Mar	Apr	May	Jun	Jul	Aug	Sep	Oct	Nov	Dec	Total
1951							61	59	52	38	29	41	
1952	45	40	54	61	54	69	67	55	44	44	31	20	584
1953	23	28	54	58	49	42	50	37	44	27	36	32	480
1954	44	42	28	60	55	36	63	33	25	52	30	41	509
1955	44	36	45	55	48	56	64	44	44	32	40	40	548
1956	34	48	51	67	53	65	71	47	39	39	44	48	606
1957	50	41	46	58	52	54	57	53	51	46	32	49	589
1958	50	38	42	58	54	41	54	53	57	40	57	52	596
1959	50	57	61	50	75	55	42	48	52	55	63	63	671
1960	49	53	57	76	70	70	67	62	61	77	52	66	760
1961	63	57	68	74	58	68	78	82	59	62	60	65	794
1962	65	41	76	78	72	80	70	77	62	53	64	70	808
1963	67	56	65	85	66	68	77	55	55	58	61	67	780
1964	73	71	78	71	83	89	80	89	67	66	62	75	904
1965	63	64	86	88	80	87	79	69	81	77	68	87	929
1966	75	59	75	103	74	86	87	80	75	66	90	85	955
1967	61	79	91	97	81	71	59	67	70	68	60	83	887
1968	70	78	86	78	73	76	73	77	72	80	81	105	949
1969	79	68	79	87	86	77	87	83	87	83	94	101	1011
1970	85	84	106	80	87	88	110	106	78	95	68	74	1061
1971	83	75	77	68	76	86	85	72	78	73	74	76	923
1972	61	62	75	82	75	71	98	85	83	62	80	81	915
1973	75	75	95	85	64	66	61	85	89	88	66	86	935
1974	56	62	81	60	70	73	67	62	53	70	80	72	806
1975	67	65	87	73	97	94	57	75	69	66	71	89	910
1976	79	78	88	78	69	79	60	70	82	78	77	100	938
1977	65	71	89	79	65	79	70	91	68	74	96	107	954
1978	75	54	95	63	64	69	68	77	65	84	83	72	869
1979	63	60	86	75	45	64	66	75	69	79	72	93	847
1980	48	55	66	59	47	56	60	53	45	58	61	49	657
1981	69	60	58	61	74	65	61	63	68	71	59	57	766
1982	55	53	59	59	67	45	47	71	53	69	65	66	709
1983	42	59	53	63	62	61	65	51	59	43	54	52	664
1984	65	48	58	50	56	48	46	50	71	53	55	58	658
1985	56	47	50	65	75	50	51	50	58	61	56	64	683
1986	56	50	70	69	59	53	42	54	54	52	59	51	669
1987	62	43	57	52	63	59	62	49	62	61	55	80	705
1988	49	58	69	54	79	50	54	52	64	59	43	70	701
1989	76	65	80	59	67	73	52	65	82	50	41	66	776
1990	48	44	55	39	56	64	41	34	48	35	40	44	548
1991	45	39	70	30	34	29	44	47	41	36	35	53	503
1992	34	33	34	47	33	29	23	27	28	38	30	40	396
1993	27	40	37	39	44	33	33	27	34	39	43	40	436
1994	36	31	44	35	27	33	29	37	17	27	32	30	378
1995	38	35	26	33	34	41	27	34	34	32	38	46	418
1996	40	47	35	38	28	29	30	35	49	24	33	30	418
1997	36	25	30	30	40	22	39	26	26	29	39	35	377
1998	29	29	32	36	31	22	40	19	37	36	49	30	390
1999	32	31	35	35	34	24	35	26	28	38	29	37	384
2000	32	26	46	32	39	32	33	29	36	29	44	29	407
2001	44	30	31	32	31	41	34	37	35	51	41	37	444
2002	32	31	45	31	45	32	27	25	31	30	31	37	397
2003	21	41	36	28	31	28	20	23	23	24	24	31	330
2004	32	22	30	30	46	28	27	26	22	28	25	27	343
2005	33	27	47	21	29	23	30	25	25	33	17	36	346
2006	24	37	23	23	27	23	25	22	43	20	31	39	337
2007	23	23	32	25	26	28	28	20	23	37	26	41	332
2008	28	20	37	25	25	20	27	27	18	25	26	25	303
2009	31	18	23	32	19	30	19	21	14	28	21	34	290
2010	26	25	23	20	31	26	26	18	17	35	12	28	287
2011	18	20	34	31	30	24	25	14	12	22	30	27	287
2012	30	20	25	19	23	22	18	25	17	33	25	22	282
2013	14	24	24	19	18	13	24	20	19	15	23	30	243
2014	25	21	25	14	23	17	22	21	20	19	28	13	248
2015	24	20	22	22	21	22	18	26	14	27	17	19	252
2016	21	33	25	16	26	23	26	31	17	22	25	25	290
2017	17	18	22	28	21	15	21	26	18	12	32	29	259
2018	20	15	21	9	23	12	15	18	19	21	23	17	213
2019	22	33	20	24	33	18	17	16	18	26	18	21	266
Ave	**47**	**45**	**53**	**51**	**51**	**49**	**49**	**48**	**47**	**48**	**47**	**52**	**592**
Max	**85**	**84**	**106**	**103**	**97**	**94**	**110**	**106**	**89**	**95**	**96**	**107**	**1,061**
Min	**14**	**15**	**20**	**9**	**18**	**12**	**15**	**14**	**12**	**12**	**12**	**13**	**213**
AVE 10 years	***23***	***21***	***24***	***21***	***24***	***20***	***21***	***22***	***17***	***23***	***24***	***24***	***265***
Max 10 years	**31**	**33**	**34**	**32**	**31**	**30**	**26**	**31**	**20**	**35**	**32**	**34**	**290**
Min 10 years	**14**	**15**	**21**	**9**	**18**	**12**	**15**	**14**	**12**	**12**	**12**	**13**	**213**
Ave 5 years	***21***	***21***	***23***	***18***	***23***	***18***	***20***	***24***	***18***	***20***	***25***	***21***	***252***
Max 5 years	**25**	**33**	**25**	**28**	**26**	**23**	**26**	**31**	**20**	**27**	**32**	**29**	**290**
Min 5 years	**17**	**15**	**21**	**9**	**21**	**12**	**15**	**18**	**14**	**12**	**17**	**13**	**213**